

MAP OF THE AREAS



1. Current AMC structure

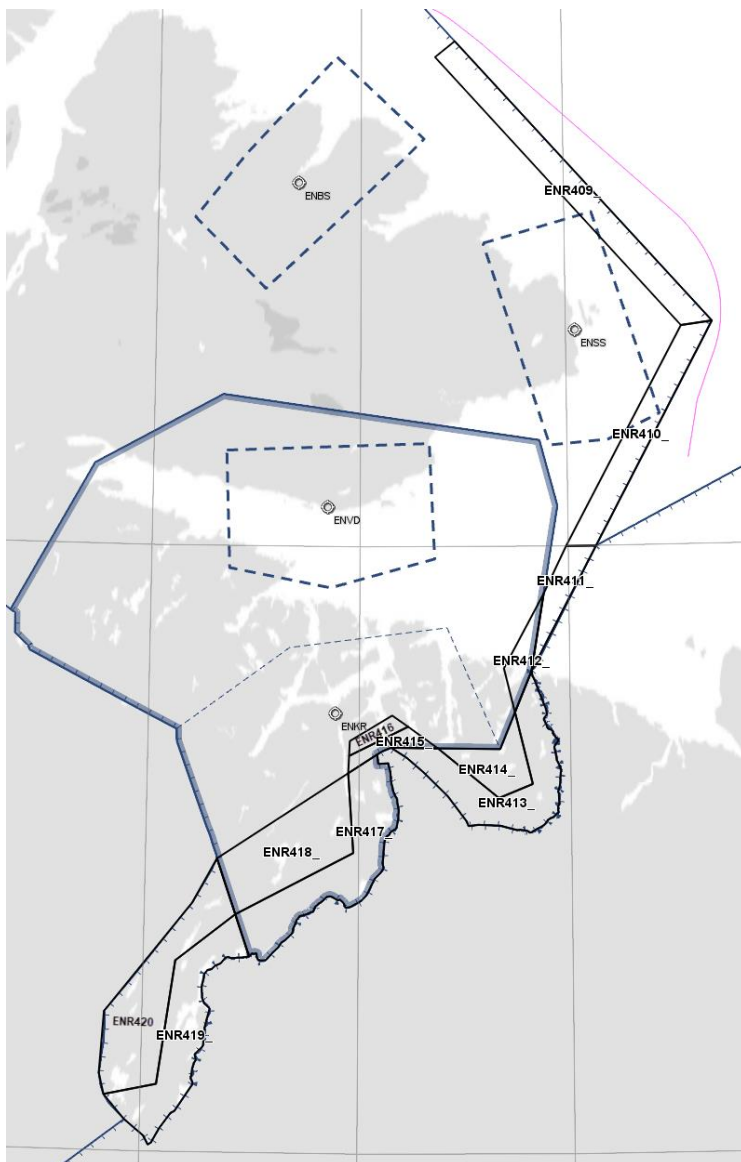
Current AMC structure is published in AIP Norge ENR 5 and ENR 6. Further detailed description of the areas is available as an attachment to LoA on use of AMC Manageable Areas level 3 between Avinor Flysikring AS and the Royal Norwegian Air Force.

Unless otherwise stated via temporary published regulations and corrections, the AIP version of the AMC areas is to be considered as the current one.

2. Other AMC Manageable Areas

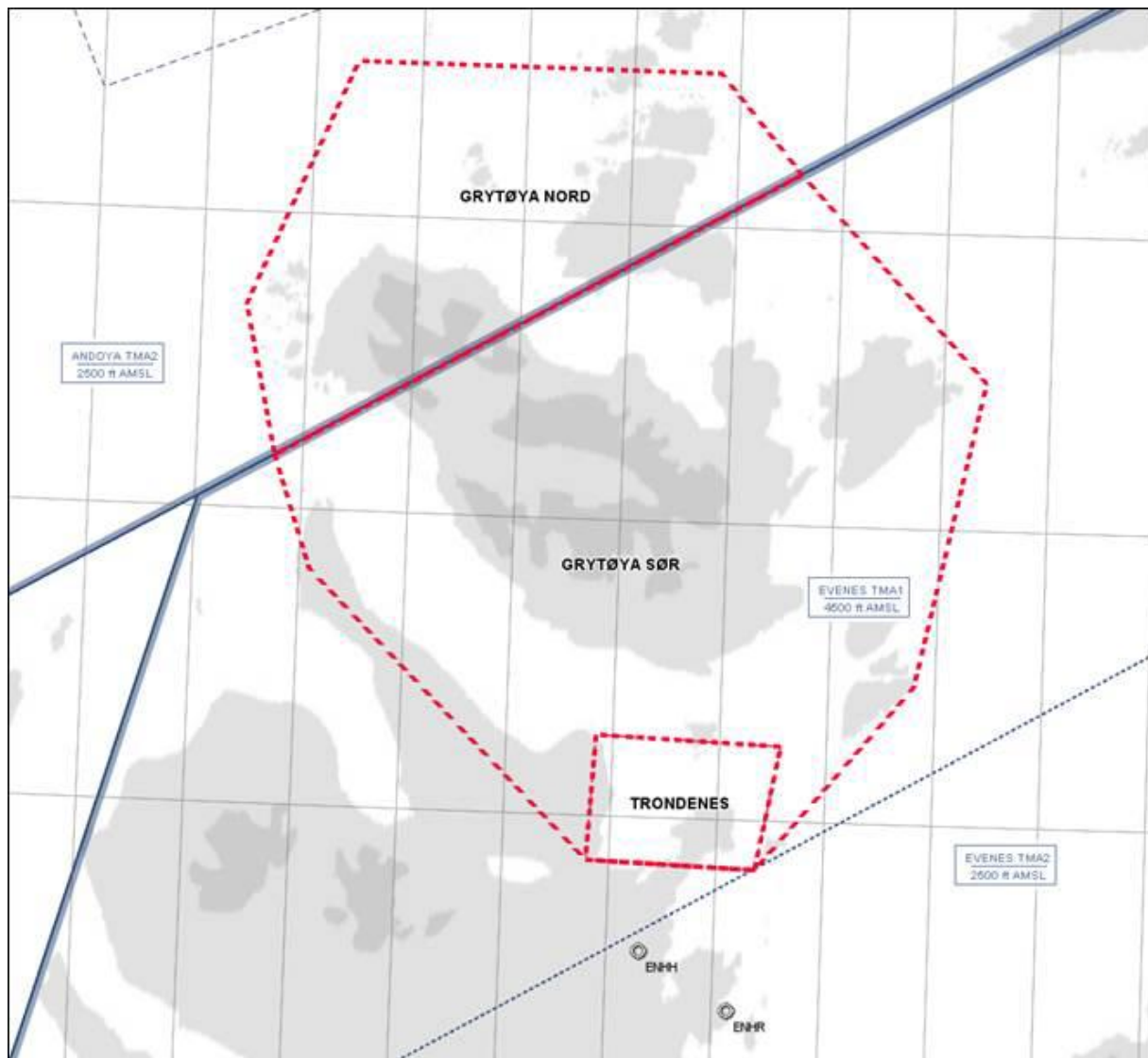
2.1. AMC Manageable Restricted/Reserved Areas

- ENR409-420

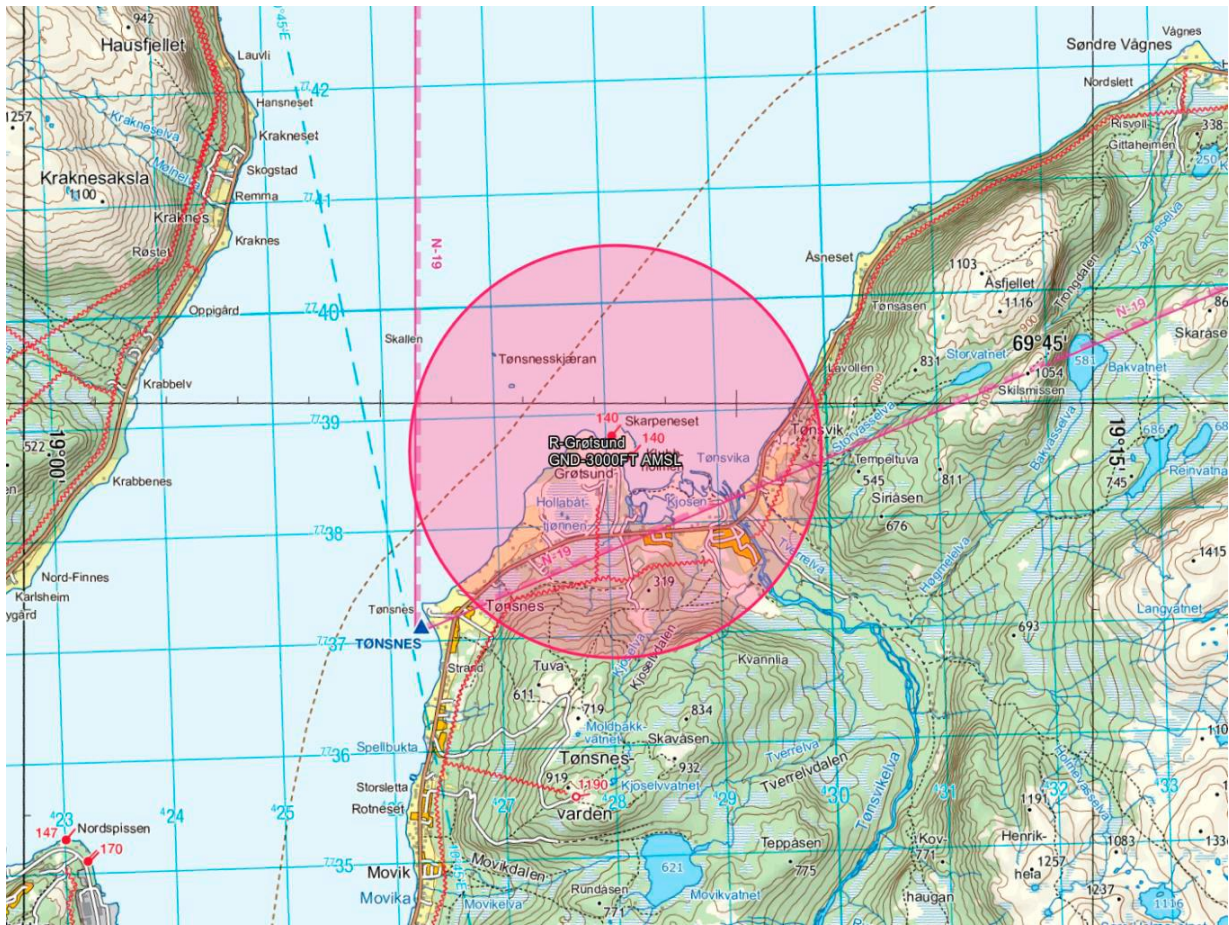


- EN T738 "Grytøya Nord"
- EN T739 "Grytøya Sør"

- EN T740 “Trondenes”



- ENR424 “Grøtsund”



2.2. AMC Manageable Danger Areas

- END263 “Klepp”

